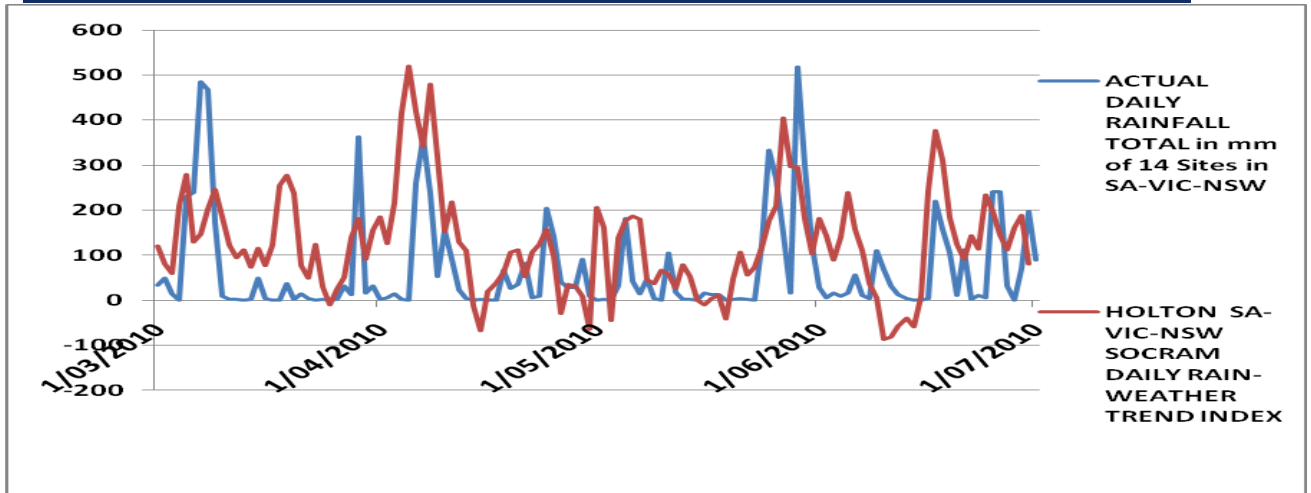


HOLTON WEATHER FORECASTING PTY LTD

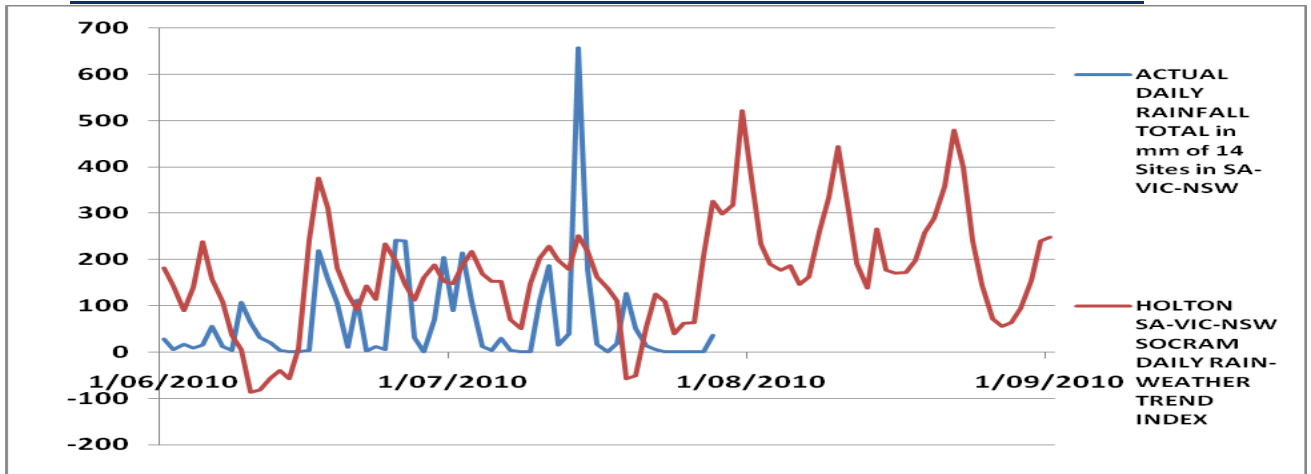
Phone 0883886700 Fax 0883886788 holton7@bigpond.com <http://www.holtonweather.com>

Holton's 42 Day Weather Forecast Update (Issued Wednesday 28th July 2010)

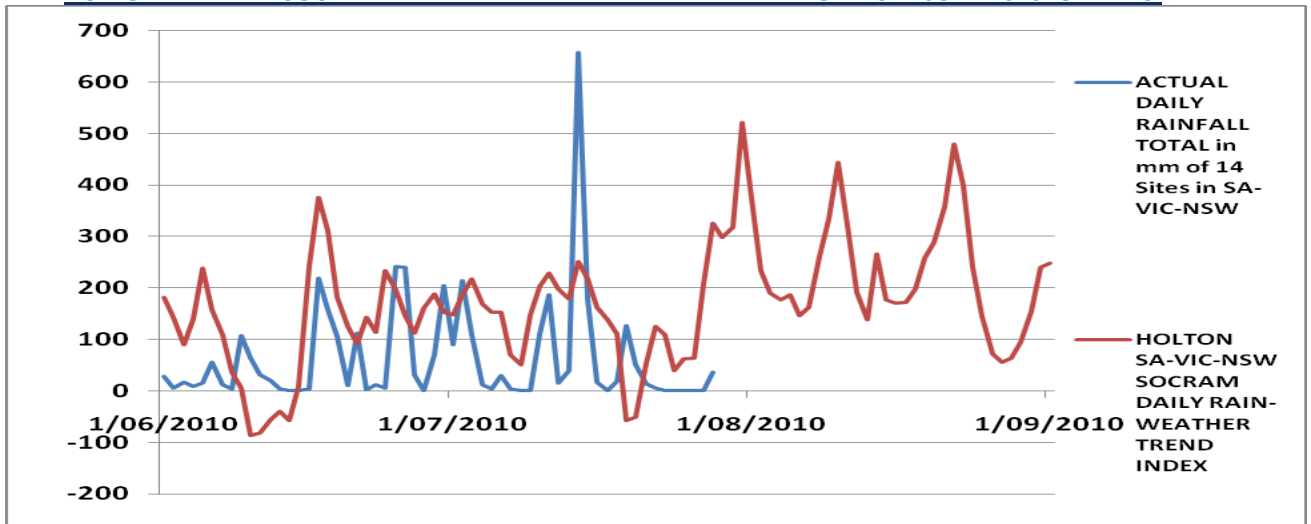
HOLTON WEATHER SOCRAM RAIN-TREND RAIN-WEATHER INDEX 1ST MARCH TO 1ST JULY 2010: GRAPH 1



HOLTON WEATHER SOCRAM RAIN-WEATHER TREND RAIN INDEX FROM 1ST JUNE 2010: GRAPH 2



HOLTON WEATHER SOCRAM RAIN-WEATHER TREND RAIN INDEX FROM 15TH JUNE 2010: GRAPH 3



"EASY TO READ" HOLTON WEATHER SOCRAM INDEX
42 DAY GENERAL RAIN-WEATHER DAILY FORECAST NOTES:

JULY/AUG 2010	<u>MON 26</u> MAINLY FINE-FOGS FROSTS MILDER DAY CLOUD INCREASING NW SA WITH A FEW SHOWERS DEV PM	<u>TUES 27</u> RAIN AREAS - ISOL THUNDER DEV WEST SA & EXT EAST TO CENTRAL SA AREAS PM- MAINLY FINE-FOGS FROSTS REST MILDER DAY	<u>WED 28</u> WINDY- RAINY- ISOL THUNDER- SHOWERY EXT EAST DURING DAY TO MOST AREAS SA-VIC- NSW	<u>THUR 29</u> WINDY- RAINY-ISOL THUNDER- SHOWERY * PEAK WIND & RAINFALL	<u>FRID 30</u> WINDY- RAINY- ISOL THUNDER- SHOWERY * PEAK WIND & RAINFALL COLDER DAY	<u>SAT 31</u> ISOL TO SCT SHOWERS MOST SOUTH MAINLY FINE WELL INLAND- FOGS FROSTS	<u>SUN 01</u> WINDY- RAINY- ISOL THUNDER- SHOWERY * PEAK WIND & RAINFALL COLDER DAY
AUG 2010	<u>MON 02</u> WINDY- RAINY- ISOL THUNDER- SHOWERY * PEAK WIND & RAINFALL COLDER DAY	<u>TUES 03</u> ISOL TO SCT SHOWERS MOST SOUTH & EAST SA AND ALL VICTORIA COLDER DAY	<u>WED 04</u> ISOL TO SCT SHOWERS MOST SOUTH SA, EAST VIC & EAST NSW MAINLY FINE WELL INLAND -FOGS FROSTS	<u>THUR 05</u> MAINLY FINE-FOGS FROSTS POSS FEW SHOWERS DEV MOST FAR SW SA & WEST SA MILDER DAY	<u>FRID 06</u> RAINY PERIODS-ISOL THUNDER- EXTENDING INTO WEST & PARTS OF CENTRAL SA- MAINLY FINE REST MILDER DAY	<u>SAT 07</u> WINDY- RAINY-ISOL THUNDER SHOWERY EXT EAST DURING DAY TO MOST AREAS SA- VIC-NSW * PEAK WIND & RAINFALL	<u>SUN 08</u> WINDY- RAINY-ISOL THUNDER- SHOWERY * PEAK WIND & RAINFALL
AUG 2010	<u>MON 09</u> WINDY RAIN-ISOL THUNDER- SHOWERS * PEAK WIND & RAINFALL COLDER DAY	<u>TUES 10</u> WINDY RAIN-ISOL THUNDER- SHOWERS * PEAK WIND & RAINFALL COLDER DAY	<u>WED 11</u> WINDY RAIN- SHOWERS * PEAK WIND & RAINFALL COLDER DAY	<u>THUR 12</u> WINDY RAIN- SHOWERS COLDER DAY	<u>FRID 13</u> ISOL SHOWERS MOST SOUTH- MAINLY FINE REST	<u>SAT 14</u> ISOL TO SCT SHOWERS MOST SOUTH COLDER DAY	<u>SUN 15</u> SCT SHOWERS MOST SOUTH COLDER DAY
AUG 2010	<u>MON 16</u> ISOL SHOWERS MOST SOUTH- MAINLY FINE REST COLDER DAY	<u>TUES 17</u> MAINLY FINE-FOGS FROSTS	<u>WED 18</u> MAINLY FINE-FOGS FROSTS MILDER DAY	<u>THUR 19</u> RAINY PERIODS EXTENDING INTO WEST SA- MAINLY FINE REST MILDER DAY	<u>FRID 20</u> WINDY- RAINY SHOWERY EXT EAST DURING DAY TO MOST AREAS SA-VIC- NSW * PEAK WIND & RAINFALL	<u>SAT 21</u> WINDY RAIN-ISOL THUNDER- SHOWERS * PEAK WIND & RAINFALL COLDER DAY	<u>SUN 22</u> WINDY RAIN-ISOL THUNDER- SHOWERS * PEAK WIND & RAINFALL COLDER DAY
AUG 2010	<u>MON 23</u> WINDY RAIN- SHOWERS * PEAK WIND & RAINFALL COLDER DAY	<u>TUES 24</u> WINDY RAIN- SHOWERS COLDER DAY	<u>WED 25</u> MAINLY FINE-FOGS FROSTS ISOL SHOWERS MOST SOUTH COLDER DAY	<u>THURS 26</u> MAINLY FINE-FOGS FROSTS	<u>FRID 27</u> MAINLY FINE-FOGS FROSTS	<u>SAT 28</u> MAINLY FINE-FOGS FROSTS MILDER DAY	<u>SUN 29</u> MAINLY FINE-FOGS FROSTS MILDER DAY
AUG/SEP 2010	<u>MON 30</u> RAINY PERIODS -ISOL THUNDER EXTENDING INTO WEST SA- MAINLY FINE REST MILDER DAY	<u>TUES 31</u> WINDY- RAINY-ISOL THUNDER- SHOWERY EXT EAST DURING DAY TO MOST AREAS SA- VIC-NSW * PEAK WIND & RAINFALL	<u>WED 01</u> WINDY RAIN-ISOL THUNDER- SHOWERS * PEAK WIND & RAINFALL COLDER DAY	<u>THURS 02</u> WINDY RAIN- SHOWERS * PEAK WIND & RAINFALL COLDER DAY	<u>FRID 03</u> WINDY RAIN- SHOWERS COLDER DAY	<u>SAT 04</u> MAINLY FINE-FOGS FROSTS- ISOL SHOWERS MOST SOUTH COLDER DAY	<u>SUN 05</u> MAINLY FINE-FOGS FROSTS

.....Weather Forecast Notes for the next 42 Day Period.....

>>> There are plenty of SOCRAM forecast rain days in the next 42 day forecast period...
 With around 80% of days expected to have rainfall of some nature in most or many forecast areas of SA/VIC and NSW.

>>>For the next 42 days some decent , fairly general ,significant rainfalls are expected in most areas of SA-VIC and NSW. Reasonably high scattered rain totals are expected with each rain-weather system, especially around ranges areas.

>>>Windy conditions are also expected with the rain-showers, at times, in the next 42 Day Period. These windy periods are shown in the "Easy to read"Rain- Weather Table... And, on the graphs, as seen by the 4 main SOCRAM Rain-Wind-Weather Peaks shown.

>>>An MJO Tropical wave is also expected to move across the Australian NW coast & Northern Australia during the next 2 to 3 week period. This may increase rainfalls further in areas that are affected by long lasting NW Cloud-bands which are expected to be common with each SOCRAM Forecast Rain Peak.

>>>Between SOCRAM Forecast Rain Peaks, 3 main shorter periods of fine or mainly fine weather are also forecast, accompanied by more nocturnal fogs and frosts.....

Although, some lengthy sunny periods will also be expected during these finer spells...With an odd milder day forecast here and there, to temporarily break-up the quite cold winter weather of 2010.

14 Day Rainfall Totals for the below mentioned areas are expected to range from 20 to 45mms, with isolated to scattered 50 to 70mm plus expected around the ranges and exposed coasts

14 Day Detailed Weather Forecast Table for Your Area

D A Y	N U M	SA: CENTRAL AREAS	MAX TEMP (C)	RAIN RANGE mm	CHANCE of 5mm	CHANCE of 10mm	CHANCE of 20mm	FROST RISK	WIND DIR	WIND SPEED
Mo	26	FINE-AM FOG/FROSTS	14	0	0%	0%	0%	MOD	E-NE	L/MOD
Tu	27	CLOUD INCREASING: POSS LATE SHOWERS	14	0-5	5%	0%	0%	L/MOD	N-NW	MOD
We	28	RAIN PERIODS-STORMS DEV LATER	13	3-15	70%	10%	5%	X	NW	M/FSH
Th	29	RAIN PERIODS MOST AM- SCT SHOWERS PM	14	4-18	75%	20%	10%	X	NWW	F/STG
Fr	30	SCT SHOWERS-WINDY	14	3-15	70%	0%	5%	X	NW-SW	F/STG
Sa	31	FEW SHOWERS MOST SOUTH & ALSO INCREASING LATER IN SOUTH	15	2-12	45%	10%	3%	LOW	NW-SW	M/FSH BEC F/STG
Su	01	WINDY- SHOWERY	12	4-18	75%	20%	10%	X	NW-SW	F/STG
Mo	02	WINDY- SHOWERY	12	3-15	70%	15%	5%	X	SW-S	F/STG
Tu	03	SCT SHOWERS MOST SOUTH & EAST	13	1-9	20%	5%	0%	LOW	SW-SE	M/FSH
We	04	SCT SHOWERS MOST SOUTH & EAST	14	1-7	10%	3%	0%	L/MOD	S-VRB	L/MOD
Th	05	FINE-AM FOG/FROSTS	16	0	0%	0%	0%	MOD	N-NE	MOD
Fr	06	RAIN DEV PM - BEC WINDY	16	3-15	65%	15%	3%	L/MOD	N-NW	F/STG
Sa	07	RAIN PERIODS- WINDY	14	4-17	75%	20%	5%	X	NW	F/STG
Su	08	RAIN PERIODS-WINDY	13	5-25	85%	30%	10%	X	NW	F/STG

Important Notes: While care is taken in producing these forecasts & reports,, no responsibility is taken for the accuracy of these forecasts, or for the use of them by the customer, or for any loss that may occur by the use of any weather forecasting information contained in these forecasts. These forecasts are Copyright and may not be reproduced in total, or in part, or in any form, or reproduced in total or in part in any Agricultural Consultants Newsletter , and may not be supplied to other persons without the author's consent (Page 3 of 3 pages)